



Telephone Number: 011 928 6433
 Email: camuhelpdesk@atns.co.za

Last Update: Tuesday, 2 August 2022 16:19 South African local time
Teleconference commences at 0630UTC : Every WEEKDAY excl PH

ATC Overview – All times in UTC unless stated otherwise

Primary Aerodrome Issues

Location	Details
FAOR	<p>INSTR APCH ILS X RWY 21L (ILS-09 DATED 18 AUG 2016) SUSPENDED</p> <p>See PJE FAWI & FAPS</p> <p>0600-1500 : FARM DWARSFONTEIN, DELMAS, MPUMALANGA (260242S 0284825E) WI 5NM RADIUS: TEMPO DROP ZONE EST : GND - FL160</p>
FACT	<p>ALTERNATIVE INSTR APCH FOR RWY 01: 1. RNAV GNSS APCH RWY 01 2. VOR Z RWY 01 3. RNAV (RNP) Y APCH RWY 01 4. RNAV (RNP) Z APCH RWY 01 IF UNABLE TO LAND IN LOW VIS DIV TO ALTN AP</p> <p>FLT PROC VOR Y RWY 01 (VOR 03) SUSPENDED</p> <p>ILS 19 See F0121/22</p> <p>RIV, CSV U/S</p>
FALE	<p>RWY 24 SUBSTATION UNINTERRUPTIBLE POWER SUPPLY (UPS) U/S. IN CASE OF PRI PWR FAILURE, THE FLW FAC WILL NOT BE AVBL FOR 10MIN: 1. PAPI RWY 24 2. TWY M AND H STOPBARS 3. RTZL 24</p> <p>DURBAN S-BAND (BLUFF RADAR) PSR AND MSSR (295853.39908S 0305757.1 1099E) OFF DUE MAINT</p> <p>NIL POTABLE WATER AVBL</p> <p>ILS CAT II RWY 06 & 24 DOWNGRADED TO CAT I</p>
FALA	
FAGG	0430-1700: CLBR TAKING PLACE of, GRV, ILS RWY 29, ILS RWY 11 ALL ASSOCIATED PROC SUSPENDED
FAPE	AP TERMINAL SER OPR FM 0300 TIL 1900. COMMERCIAL PAX FLT TO AND FM FAPE AFTER 1900 TO CTC AP MANAGEMENT 7 DAYS PRIOR TO OPS, EXCLUDING DIVERSIONS. ALL QUERIES MAY BE DIRECTED TO CLAUDIA DANIELS 0624146379, ANDRAE PILLAY 0740218878 AND MATTHEWS STEMELE 0629261624
FAEL	PRIVATE CLOSE USER GROUP (PCUG) AND TEL LINES U/S. CTC TWR ON 0665122372
FABL	



Telephone Number: 011 928 6433
 Email: camuhelpdesk@atns.co.za

Last Update: Tuesday, 2 August 2022 16:19 South African local time
Teleconference commences at 0630UTC : Every WEEKDAY excl PH

Secondary Aerodrome Issues	
Location	Details
FAKM	
FAUP	
FAKN	NDB RWY 05 AND NDB RWY 23 (NDB-01 AND NDB-02 DATED 19 JUL 2018) SUSPENDED
FAPP	AERONAUTICAL AUTOMATED INFORMATION SYSTEM (ANAIS) AND AMHS AGENT TERMINAL INTERFACE SYSTEM (AMATIS) U/S. SAR CANNOT BE NML FOR VFR TFC AND THE APPLICABLE AD CANNOT BE NOMINATED FOR ANY SAR ACTION FOR BOTH VFR AND IFR TFC VOR/DME PPV 114.5 MHZ/CH 92X U/S. ALL ASSOCIATED PROC SUSPENDED RFFS DOWNGRADED TO CAT V MIMIC PANEL U/S. ATC UNABLE TO CTL AD LGT
FAPN	RFFS DOWNGRADED TO CAT II DUE TO NIL QNH AVBL ALL ASSOCIATED PROC SUSPENDED FOR DVOR/DME PNV 112.6 MHZ/CH 73X ATZ DOWNGRADED TO CLASS D AIRSPACE
FAMM	
FAPM	TWR 122.0 MHZ OPS HR CHG TO: DLY 0430-0730, 0830-1300 AND 1400-1800
FARB	VOR/DME RBV 113.00 MHZ/CH 77X U/S DRG LOADSHEDDING. ALL ASSOCIATED PROC SUSPENDED 0400-2200 : INCREASED MIL FLY TAKING PLACE : GND - FL195 NIL NGT OPS PERMITTED
FAVG	ALL RWY LGT U/S DRG LOAD SHEDDING CRASH ALARM AT FIRE STN U/S
FAUT	PRIVATE CLOSE USER GROUP (PCUG) AND TEL LINES U/S. TEMPO CTC TEL NR 0664333871 DVOR/DME MHV 115.1 MHZ/CH 98X U/S. ALL ASSOCIATED PROC SUSPENDED
FABE	

Telephone Number: 011 928 6433
 Email: camuhelpdesk@atns.co.za

Last Update: Tuesday, 2 August 2022 16:19 South African local time
Teleconference commences at 0630UTC : Every WEEKDAY excl PH

Secondary Aerodrome Issues

Location	Details
FAWB	TWR CTL PANEL FOR RWY 11/29 LGT U/S RFFS DOWNGRADED TO CAT II
FAGM	PRIVATE CLOSE USER GROUP (PCUG), TEL LINES U/S. TEMPO CTC TEL NR 0726901801
FAGC	

Issues expected to impact service delivery

Location	Details
FAJA, FACA FAJO	CENTRAL AIRSPACE MANAGEMENT UNIT (CAMU) WEBSITE INACCESSIBLE TO SOME EXTERNAL USERS DUE SOFTWARE COMPATIBILITY ISSUES. AFFECTED USERS TO CTC CENTRAL AIRSPACE MANAGEMENT UNIT (CAMU) FOR AN ALTERNATIVE SOLUTION FLEXIBLE USE OF AIRSPACE (FUA) APPLICATION LINK ON THE AIR TRAFFIC AND NAVIGATION SERVICES (ATNS) WEBSITE IS CURRENTLY NOT WORKING. PLEASE EMAIL APPLICATIONS DIRECTLY TO CAMU(AT)ATNS.CO.ZA CTC THE CENTRAL AIRSPACE MANAGEMENT UNIT (CAMU) HELP DESK SHOULD YOU REQUIRE ANY ASSISTANCE 0119286433 COVID : A1967/22, A1968/22 CZV, SSV, OBV u/s
FAJA, FACA	DE AAR MSSR (302827S 0235931E) U/S.
FACA	VICTORIA WEST VHF RELAY STN 120.3 MHZ AND 131.125 MHZ U/S
FACA	HUMANSDORP VHF RELAY STN 120.4 MHZ, 127.575 MHZ AND 124.7 MHZ U/S
FAJO	TRANS AND REC U/S. PRI COM IS CPDLC. ACFT NOT CPDLC/ADS-C EQUIPPED MUST BCST AND MNT IFBP (IATA IN-FLIGHT BROADCAST PROCEDURE) ON 126.9 MHZ
FAWI	0600-1600 : FARM PLOT PORTION 76, LEEUPOORT 283 JS, WITBANK (254820S 0291301E) WI 5NM RADIUS. TEMPO DROP ZONE EST : GND - 16200FT AMSL
FAPS	0200-1700 : PJE TAKING PLACE : GND - 15500FT AMSL

Forecast Military Activity

Location	Details
FAR148	0600-1430 : ALKANTPAN AND BEYOND: MISSILE FRNG TAKING PLACE : GND - FL600
FAR149	0800-1600 : VALS BAY: NAVAL GUNNERY EXER TAKING PLACE : SFC - FL100



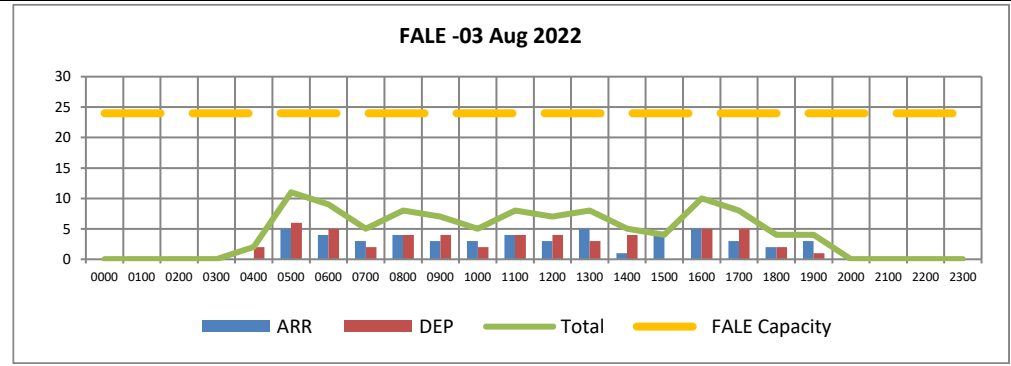
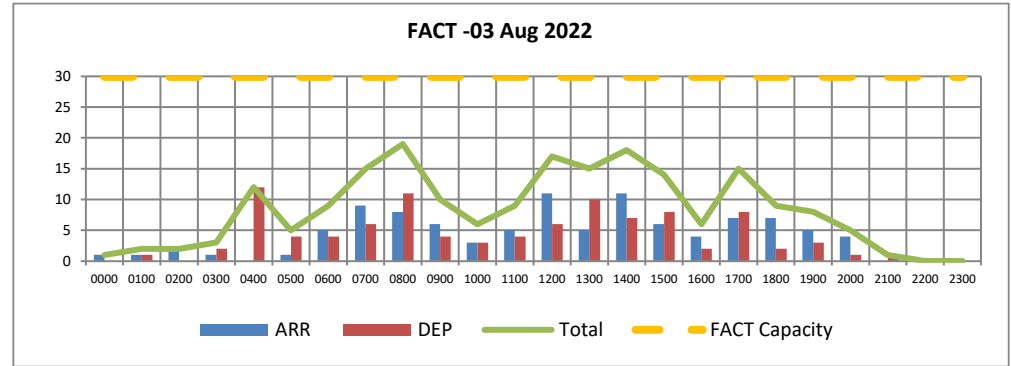
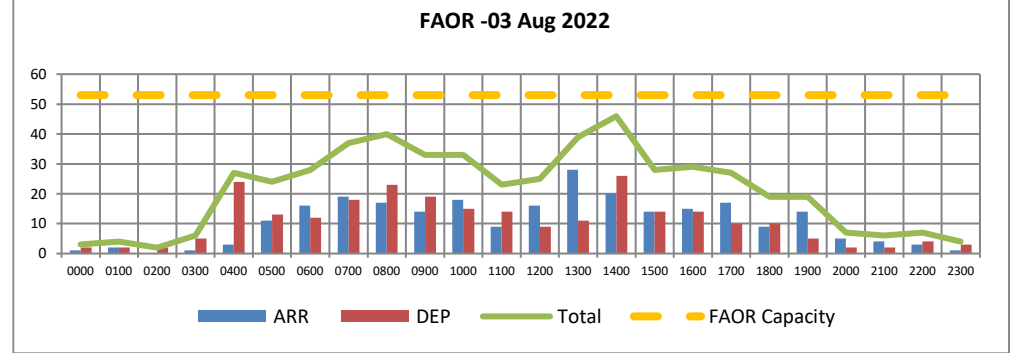
Telephone Number: 011 928 6433
 Email: camuhelpdesk@atns.co.za

Last Update: Tuesday, 2 August 2022 16:19 South African local time
Teleconference commences at 0630UTC : Every WEEKDAY excl PH

Demand Overview

Airport slots Demand (Strategic)

Capacity		30	30	53	24	24	30	18	18	24
Airport		FAOR			FACT			FALE		
ARR/DEP/TOT UTC		ARR	DEP	TOT	ARR	DEP	TOT	ARR	DEP	TOT
0000	0100	1	2	3	1	0	1	0	0	0
0100	0200	2	2	4	1	1	2	0	0	0
0200	0300	0	2	2	2	0	2	0	0	0
0300	0400	1	5	6	1	2	3	0	0	0
0400	0500	3	24	27	0	12	12	0	2	2
0500	0600	11	13	24	1	4	5	5	6	11
0600	0700	16	12	28	5	4	9	4	5	9
0700	0800	19	18	37	9	6	15	3	2	5
0800	0900	17	23	40	8	11	19	4	4	8
0900	1000	14	19	33	6	4	10	3	4	7
1000	1100	18	15	33	3	3	6	3	2	5
1100	1200	9	14	23	5	4	9	4	4	8
1200	1300	16	9	25	11	6	17	3	4	7
1300	1400	28	11	39	5	10	15	5	3	8
1400	1500	20	26	46	11	7	18	1	4	5
1500	1600	14	14	28	6	8	14	4	0	4
1600	1700	15	14	29	4	2	6	5	5	10
1700	1800	17	10	27	7	8	15	3	5	8
1800	1900	9	10	19	7	2	9	2	2	4
1900	2000	14	5	19	5	3	8	3	1	4
2000	2100	5	2	7	4	1	5	0	0	0
2100	2200	4	2	6	0	1	1	0	0	0
2200	2300	3	4	7	0	0	0	0	0	0
2300	2400	1	3	4	0	0	0	0	0	0
Above		24	24	42	19	19	24	14	14	19
Above		27	27	48	22	22	27	16	16	22





Telephone Number: 011 928 6433 Email: camuhelpdesk@atns.co.za	Last Update: Tuesday, 2 August 2022 16:19 South African local time Teleconference commences at 0630UTC : Every WEEKDAY excl PH
---	--

Weather Overview

Primary Aerodromes

Location	Weather (note: IMC = cloud base below 1500ft/red viz of 5000m, LVO = Cloud base below 200ft and RVR of less than 600m)
FAOR	PROB40 TEMPO 0301/0304 4500 BR OVC004 PROB30 TEMPO 0304/0308 -RA BKN008 FM030830 33009KT 9999 BKN025
FACT	PROB40 TEMPO 0218/0306 2000 BR BKN008 PROB30 TEMPO 0221/0304 0800 FG BKN004 FM030900 33008KT 9999 FEW010 BKN020
FALE	CAVOK
FALA	PROB30 TEMPO 0302/0309 -RA BKN013 FM031000 35008KT 9999 BKN025
FAGG	PROB30 TEMPO 0218/0306 TS FEW070 TCU FM030800 25008KT 9999 SCT015
FAPE	CAVOK
FAEL	-
FABL	PROB30 TEMPO 0303/0306 -SHRA FEW040 TCU

Secondary Aerodromes

Location	Weather
FAKM	-
FAKN	-
FAPP	-
FAPM	-
FARB	-
FAUP	CAVOK

Warning type

Warning type	Details
SIGMET – High	Nil
SIGMET – Low	Nil
Wind Shear	Nil
Volcanic Ash	Nil
Tropical Cyclone	Nil



Telephone Number: 011 928 6433 Email: camuhelpdesk@atns.co.za	Last Update: Tuesday, 2 August 2022 16:19 South African local time Teleconference commences at 0630UTC : Every WEEKDAY excl PH
---	--

<u>Weather Conditions – Qualitative Overview</u>							
	Thunderstorms		Low Cloud/Visibility		Wind/Turbulence		
	AM	PM	AM	PM	AM	PM	
FAOR			Until 0800				
FACT			Until 0600				
FALE							
FALA			Until 0900				
FAGG	Until 0600						
FAPE							
FAEL							
FABL	0300- 0600						
FAUP							
FAKN							
FAUP							
		Favourable	Minimal impact to operations expected				
		Marginal	Some potential for operations to be impacted on				
		Unfavourable	Impact on operations likely				